


To accompany Notice to Mariners 4526/23. Image Size (mm) 58.5 by 132.6

symbol  H. For further details see the Netherlands Coast Pilot (HP1) or ADMIRALTY List of Radio Signals.

OFFSHORE WIND FARM PASSAGE HOLLANDSE KUST (ZUID)







Access to the passage through wind farm Hollandse Kust (zuid) is only allowed for vessels not exceeding 46m in length. For restrictions, see www.noordzeeloket.nl

OFFSHORE WIND FARMS PRINSES AMALIA & EGMOND AAN ZEE

Entry in these areas is only allowed for vessels not exceeding 24m in length. For restrictions, see www.noordzeeloket.nl

PARTICULARLY SENSITIVE SEA AREA (PSSA)

The area shown is particularly vulnerable to damage caused by maritime activities and is an IMO-approved Particularly Sensitive Sea Area. Mariners operating in or near such an area should exercise the utmost care to avoid damage to the maritime environment and marine organisms living in it. The boundary coincides with the 3 mile limit, which is measured from the drying line and therefore subject to change. For further details see Annual NL Notice to Mariners Weekly No 1 or ADMIRALTY Sailing Directions.

25',1N  52°40',1N  52°40',1N  52°55',1N  52°55',1N  53°10',1N  52°55',1N

Block B for Chart No 1631

52°
20'